

Tween Bridge Solar Farm

Environmental Statement

Figure 8.1: Designated Heritage Assets

Planning Act 2008

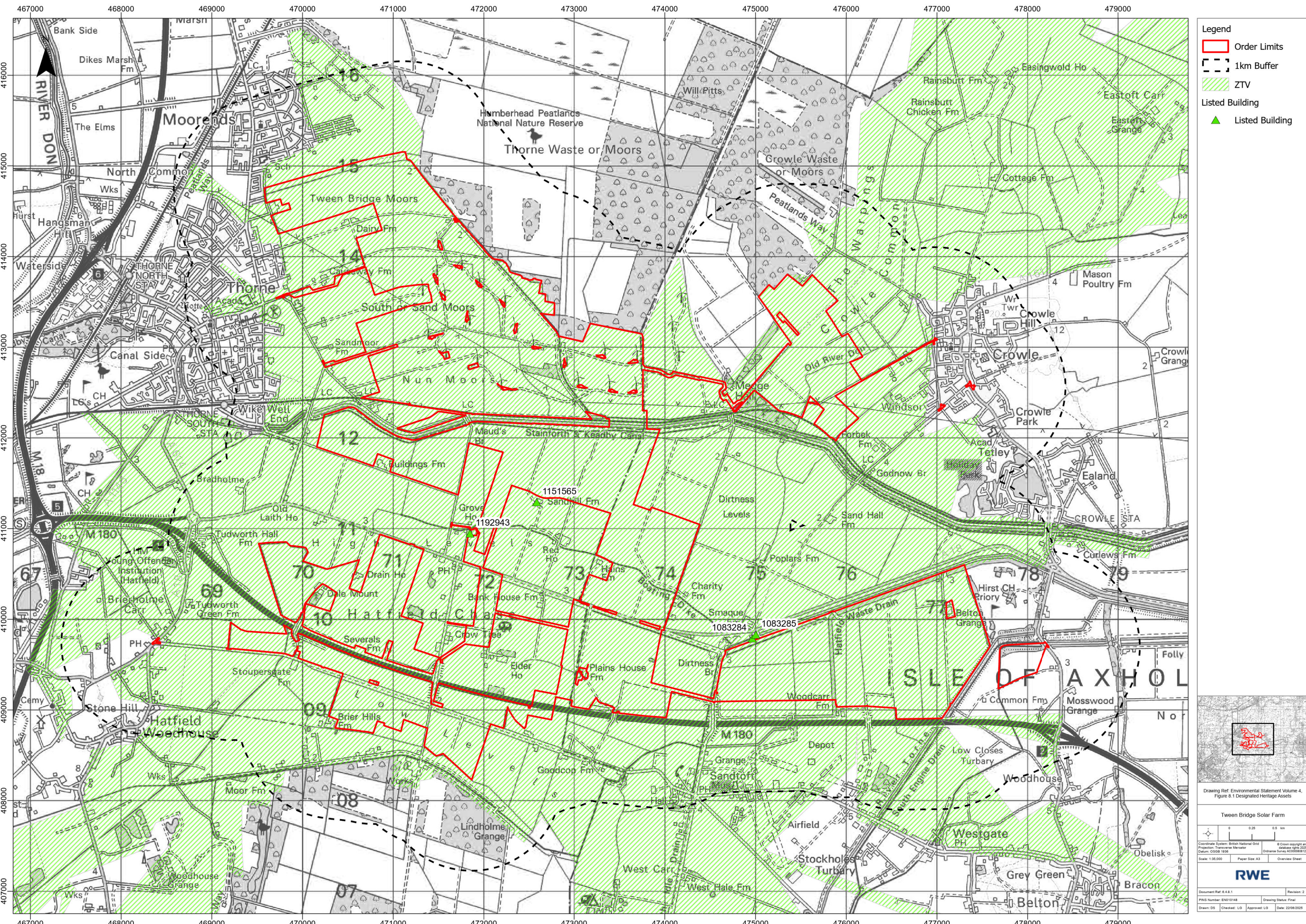
Infrastructure Planning (Applications: Prescribed Forms
and Procedure) Regulations 2009

APFP Regulation 5(2)(a)

Document Reference: 6.4.8.1

August 2025

Revision 1



- Legend**
- Order Limits
 - 1km Buffer
 - ZTV
 - Listed Building
 - Listed Building



Drawing Ref: Environmental Statement Volume 4, Figure 8.1 Designated Heritage Assets

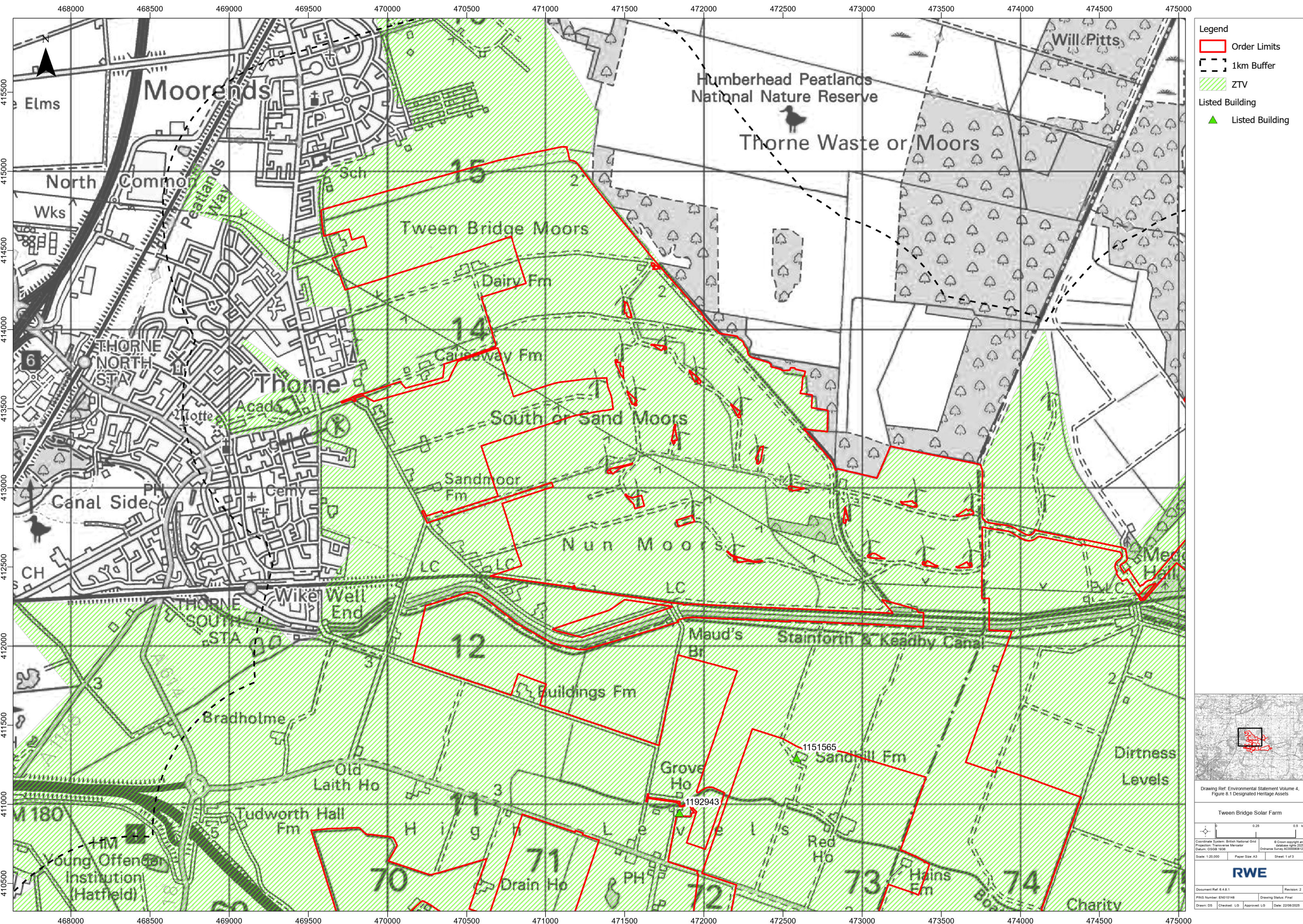
Tween Bridge Solar Farm

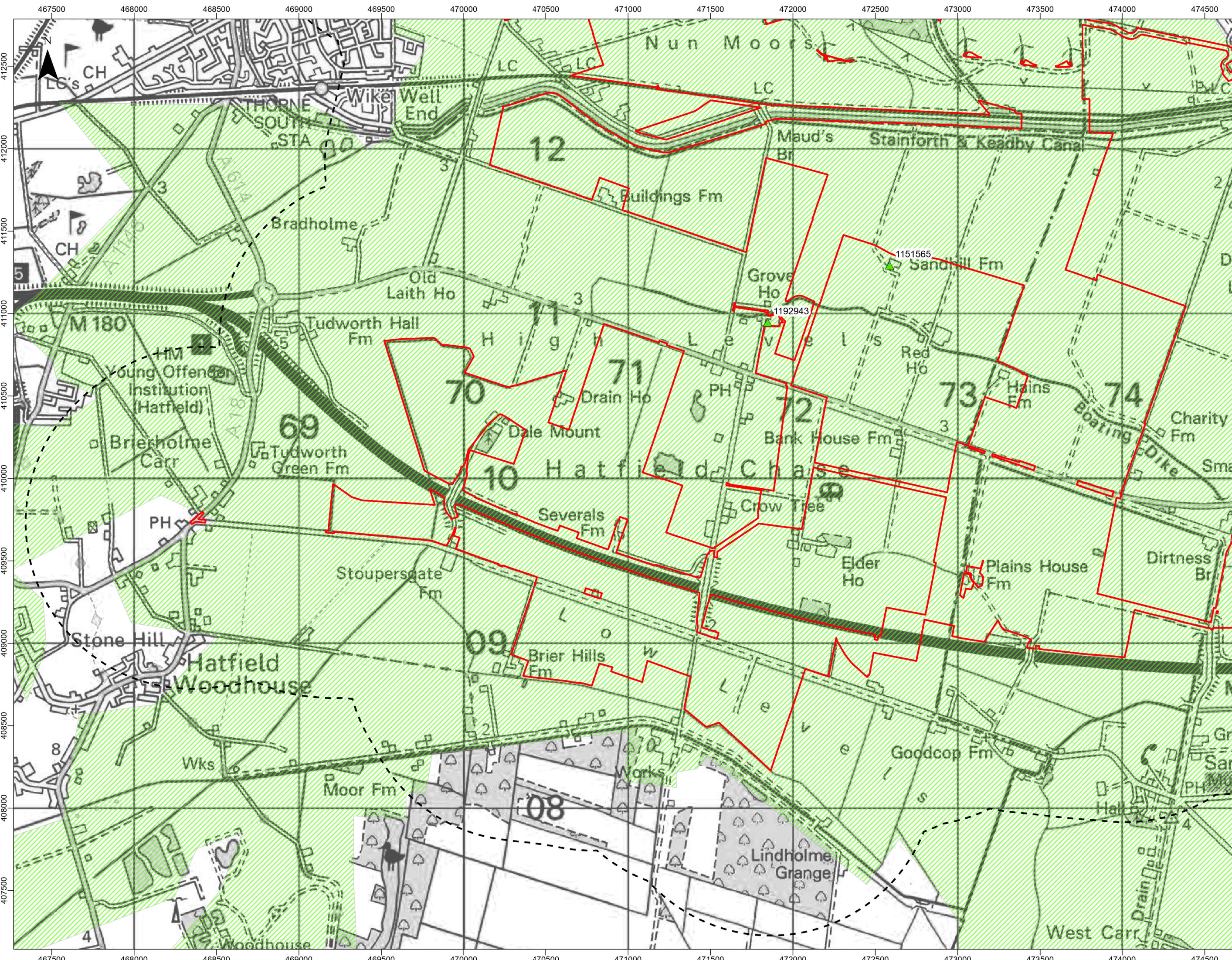
0 0.25 0.5 km

Coordinate System: British National Grid
Projection: Transverse Mercator
Datum: OSGB 1936
Scale: 1:35,000
Paper Size: A3
Overview Sheet

RWE

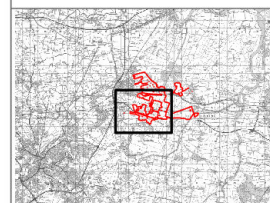
Document Ref: 6.4.8.1
Revision: 2
PINS Number: EN010148
Drawing Status: Final
Drawn: DS
Checked: LG
Approved: LG
Date: 22/08/2025





Legend

- Order Limits
- 1km Buffer
- ZTV
- Listed Building
- Listed Building



Drawing Ref: Environmental Statement Volume 4, Figure 8.1 Designated Heritage Assets

Tween Bridge Solar Farm

Scale: 1:20,000 | Paper Size: A3 | Sheet: 2 of 3

RWE

Document Ref: 6.4.8.1 | Revision: 2

PNIS Number: EN010148 | Drawing Status: Final

Drawn: DS | Checked: LG | Approved: LG | Date: 22/08/2025

